

**RICE II.**  
No. II.

**MAP  
OF THE  
MALABAR DISTRICT**

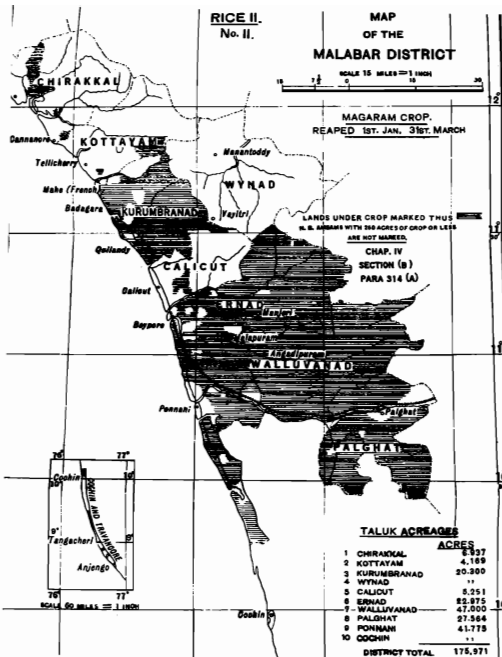
SCALE 15 MILES = 1 INCH



**MAGARAM CROP.**  
REAPED 1ST. JAN. 31ST. MARCH

LANDS UNDER CROP MARKED THUS  
N. & AIRWAYS WITH 250 ACRES OF CROP OR LESS  
ARE NOT MARKED.

CHAP. IV  
SECTION (B)  
PARA 314 (A)



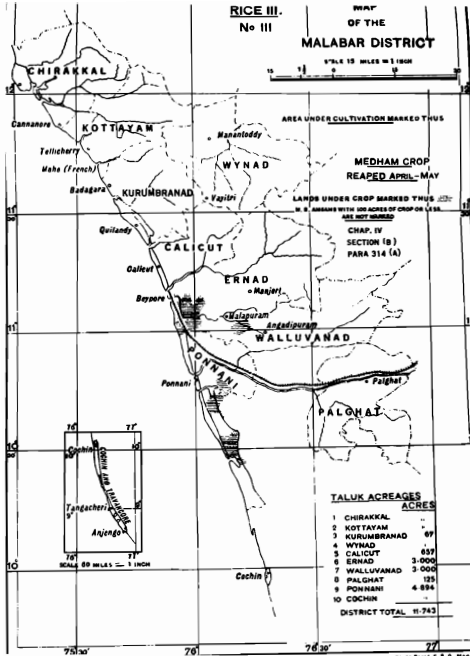

**TALUK ACREAGES**

	<b>ACRES</b>
1 CHIRAKKAL	8,937
2 KOTTAYAM	4,169
3 KURUMBRANAD	20,300
4 WYNAD	"
5 CALICUT	5,251
6 ERNAD	22,975
7 WALLUVANAD	47,000
8 PALGHAT	27,564
9 PONNANI	41,775
10 COCHIN	"
<b>DISTRICT TOTAL</b>	<b>175,971</b>

**RICE III.**  
No III

**MAP**  
**OF THE**  
**MALABAR DISTRICT**

SCALE 15 MILES = 1 INCH



AREA UNDER CULTIVATION MARKED THUS

**MEDHAM CROP**  
**REAPED APRIL-MAY**

LANDS UNDER CROP MARKED THUS  
N. S. AREAS WITH 100 ACRES OF CROP OR LESS  
ARE NOT MARKED

CHAP. IV  
SECTION (B)  
PARA 314 (A)

**TALUK ACREAGES**

	ACRES
1 CHIRAKKAL	"
2 KOTTIYAM	"
3 KURUMBRANAD	69
4 WYNAD	657
5 CALICUT	3,000
6 ERNAD	3,000
7 WALLUVANAD	125
8 PALGHAT	4,894
9 PONNANI	"
10 COCHIN	"
<b>DISTRICT TOTAL</b>	<b>11,743</b>



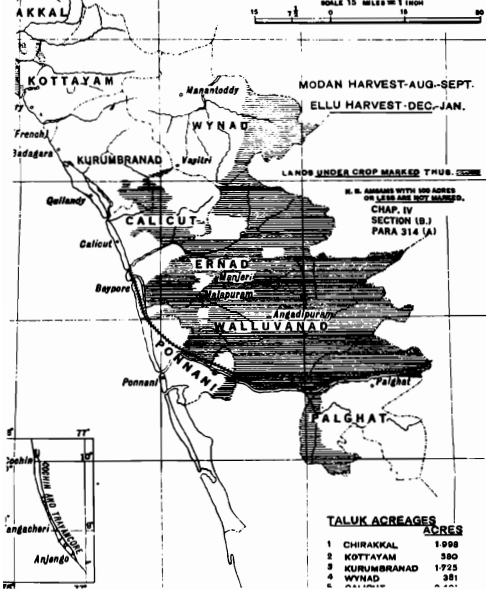
SCALE 60 MILES = 1 INCH

75°30'      76°      76°30'      77°

**MODAN (UPLAND RICE)  
AND  
ELLU (GINGELLY OIL SEED)  
No. IV.**

**MAP  
OF THE  
MALABAR DISTRICT**

SCALE 15 MILES TO 1 INCH



MODAN HARVEST-AUG.-SEPT.  
ELLU HARVEST-DEC.-JAN.

LANDS UNDER CROP MARKED THUS.

K. R. ABBAGES WITH 100 ACRES  
OR LESS ARE NOT MARKED.

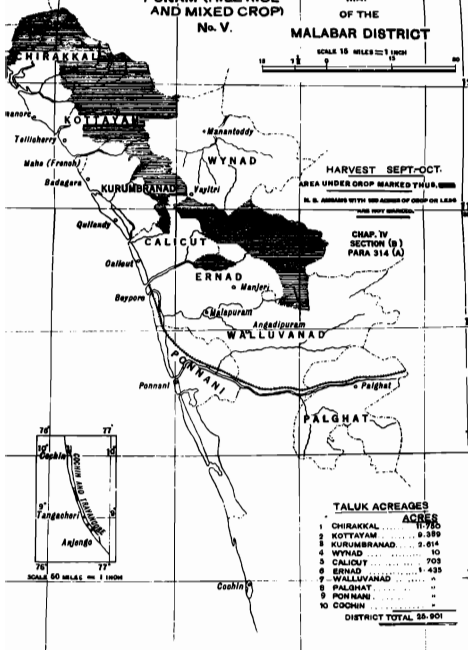

CHAP. IV  
SECTION (B.)  
PARA 314 (A)

**TALUK ACREAGES**

	ACRES
1 CHIRAKKAL	1,998
2 KOTTAYAM	580
3 KURUMBRANAD	1,725
4 WYNAD	381
5 PALGHAT	2,441

**PUNAM (HILL RICE  
AND MIXED CROP)  
No. V.**

**MAP  
OF THE  
MALABAR DISTRICT**



**HARVEST SEPT-OCT.**  
AREA UNDER CROP MARKED THUS. ■■■■  
N. S. AREAS WITH 200 ACRES OF CROP OR LESS  
ARE NOT SHOWN.

CHAP. IV  
SECTION (B)  
PARA 314 (A)

**TALUK ACREAGES**

	ACRES
1 CHIRAKKAL .....	11,780
2 KOTTAYAM .....	9,389
3 KURUMBRANAD .....	2,614
4 WYNAD .....	10
5 CALICUT .....	703
6 ERNAD .....	1,435
7 WALLUVANAD .....	"
8 PALGHAT .....	"
9 PONNANI .....	"
10 COCHIN .....	"
<b>DISTRICT TOTAL</b> .....	<b>25,901</b>

**OTHER GRAIN CROPS.**  
No. VI.

**MAP**  
**OF THE**  
**MALABAR DISTRICT**

SCALE 15 MILES = 1 INCH

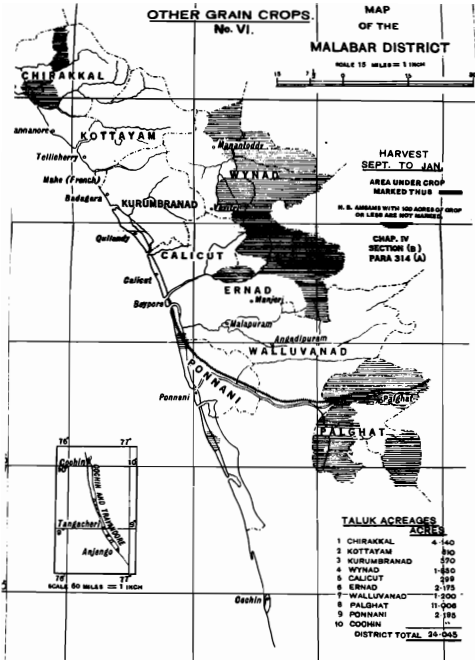


**HARVEST**  
**SEPT. TO JAN.**

**AREA UNDER CROP**  
**MARKED THUS**

**N. S. AREAS WITH 100 ACRES OF CROP**  
**OR LESS ARE NOT MARKED**

**CHAP. IV**  
**SECTION (B)**  
**PARA 314 (A)**



**TALUK ACREAGES**  
**ACRES**

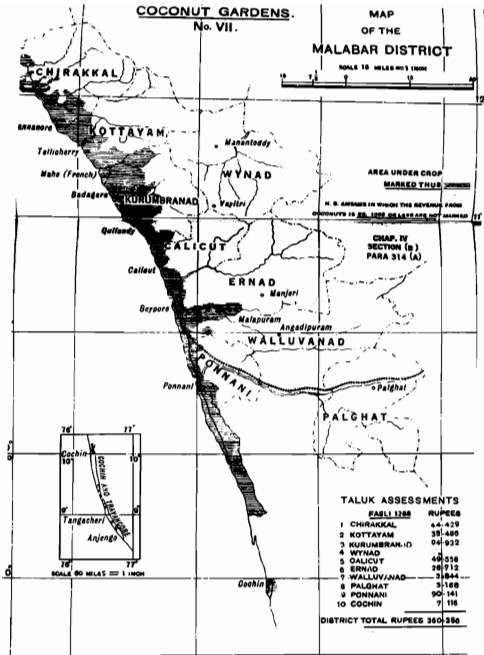
1	CHIRAKKAL	4,140
2	KOTTAYAM	310
3	KURUMBRANAD	570
4	WYNAD	1,450
5	CALICUT	299
6	ERNAD	2,175
7	WALLUVANAD	1,200
8	PALGHAT	11,008
9	PONNANI	2,195
10	COCHIN	"
<b>DISTRICT TOTAL</b>		<b>24,045</b>

# COCONUT GARDENS.

No. VII.

## MAP OF THE MALABAR DISTRICT

SCALE 10 MILES = 1 INCH



AREA UNDER CROP MARKED THUS

N. E. ARRANGES IN WHICH THE REVENUE FROM COCONUTS IS AS IN 1858 OR EARLIER ARE NOT MARKED

CHAP. IV SECTION (B) PARA 314 (A)

### TALUK ASSESSMENTS

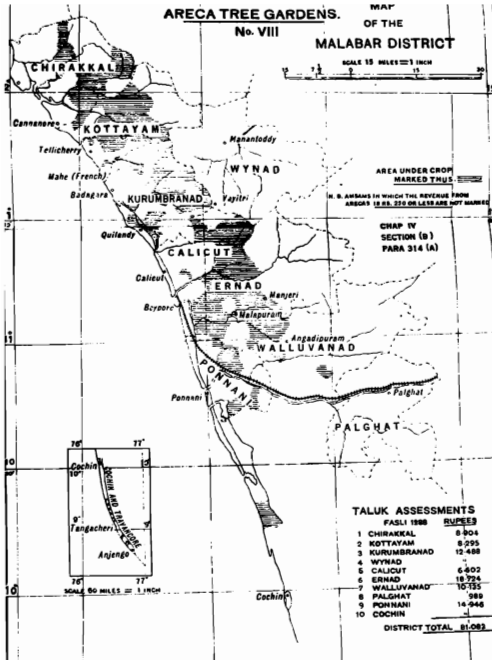

	RSBLI 1288	RUPEES
1	CHIRAKKAL	44,429
2	KOTTAYAM	38,480
3	KURUMBRANAD	94,932
4	WYNAD	
5	CALICUT	49,558
6	ERNAD	28,712
7	WALLUVANAD	38,844
8	PALGHAT	31,168
9	PONNANI	90,141
10	COCHIN	7,118

DISTRICT TOTAL RUPEES 360,360

# ARECA TREE GARDENS.

No. VIII

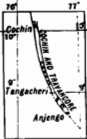
## MAP OF THE MALABAR DISTRICT



AREA UNDER CROP MARKED THUS

H. B. ARECANS IN WHICH THE REVENUE FROM ARECAS IS RS. 250 OR LESS ARE NOT MARKED

CHAP IV SECTION (B) PARA 314 (A)

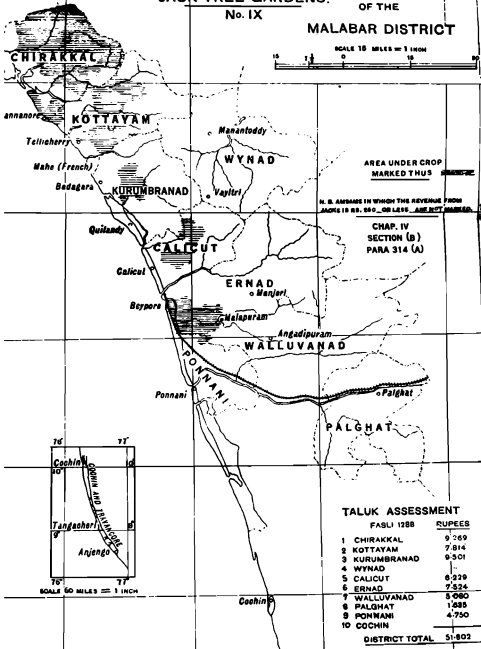


SCALE 60 MILES = 1 INCH

### TALUK ASSESSMENTS

	FASLI 1888	RUPEES
1	CHIRAKKAL	8-004
2	KOTTAYAM	8-295
3	KURUMBRANAD	12-488
4	WYNAD	
5	CALICUT	6-602
6	ERNAD	18-724
7	WALLUVANAD	10-735
8	PALGHAT	989
9	PONNANI	14-946
10	COCHIN	
		<b>DISTRICT TOTAL 81-082</b>

**JACK TREE GARDENS.**  
**No. IX** OF THE  
**MALABAR DISTRICT**



SCALE 10 MILES = 1 INCH

**AREA UNDER CROP  
 MARKED THUS**

N. & ANNAMS IN WHICH THE REVENUE FROM  
 JACKS IS RS. 500 OR LESS ARE NOT MARKED.

**CHAP. IV  
 SECTION (B)  
 PARA 314 (A)**

**TALUK ASSESSMENT**

	FASLI 1288	RUPEES
1	CHIRAKKAL	9 269
2	KOTTAYAM	7 814
3	KURUMBRANAD	9 301
4	WYNAD	-
5	CALICUT	6 329
6	ERNAD	7 324
7	WALLUVANAD	5 060
8	PALGHAT	1 685
9	PONNANI	4 750
10	COCHIN	-
<b>DISTRICT TOTAL</b>		<b>51 802</b>



# COFFEE GARDENS OF THE MALABAR DISTRICT

## No. X

SCALE 10 MILES = 1 INCH

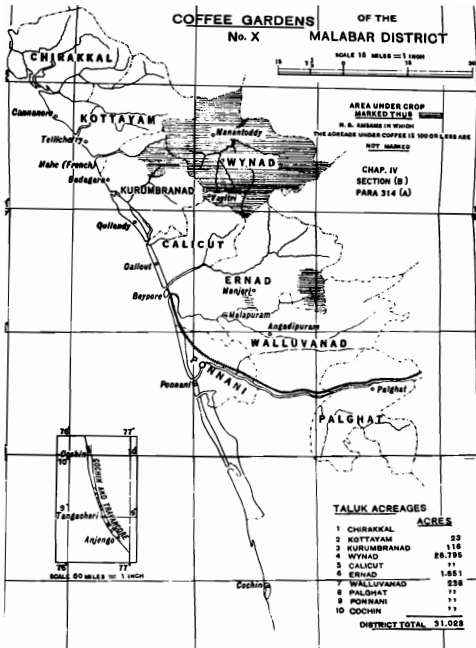


**AREA UNDER CROP MARKED THUS**

H. S. AREAS IN WHICH THE ACREAGE UNDER COFFEE IS 1000 OR LESS ARE

NOT MARKED

CHAP. IV  
SECTION (B)  
PARA 314 (A)



### TALUK ACREAGES

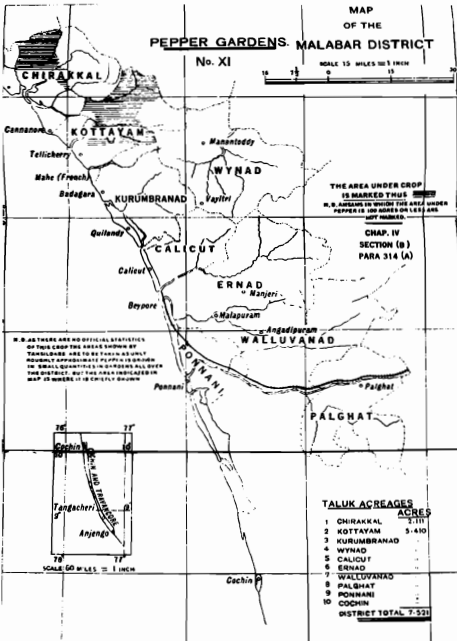
	ACRES
1 CHIRAKKAL	
2 KOTTAYAM	23
3 KURUMBRANAD	116
4 WYNAD	26,795
5 CALICUT	11
6 ERNAD	1,851
7 WALLUVANAD	238
8 PALGHAT	12
9 PONNANI	11
10 COCHIN	12

**DISTRICT TOTAL 31,028**

MAP  
OF THE  
**PEPPER GARDENS. MALABAR DISTRICT**

No. XI

SCALE 15 MILES TO 1 INCH



N. B. AS THERE ARE NO OFFICIAL STATISTICS OF THIS CROP THE AREAS SHOWN BY TANKDARAS ARE TO BE TAKEN AS ONLY ROUGHLY APPROXIMATE PEPPER IS GROWN IN SMALL QUANTITIES IN GARDENS ALL OVER THE DISTRICT, BUT THE AREA INDICATED IN MAP IS WHERE IT IS CHIEFLY SHOWN

THE AREA UNDER CROP IS MARKED THUS N. B. AREAS IN WHICH THIS AREA UNDER PEPPER IS 100 ACRES OR LESS ARE NOT MARKED.

CHAP. IV  
SECTION (B)  
PARA 314 (A)



SCALE 50 MILES = 1 INCH

**TALUK ACREAGES**

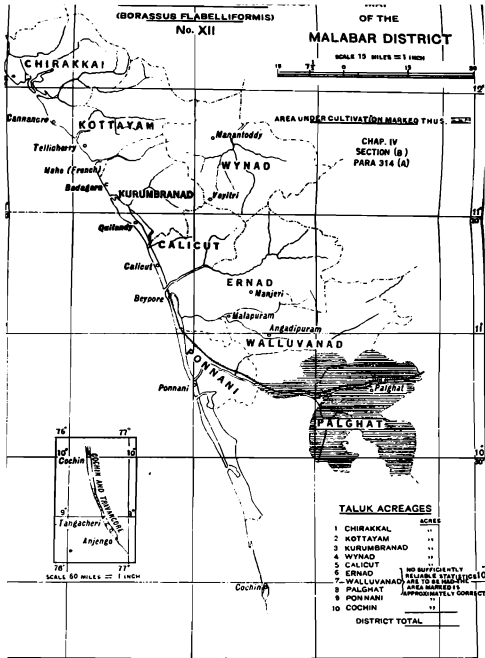
	ACRES
1 CHIRAKKAL	2,111
2 KOTTAYAM	3,410
3 KURUMBRANAD	..
4 WYNAD	..
5 CALICUT	..
6 ERNAD	..
7 WALLUVANAD	..
8 PALGHAT	..
9 PONNANI	..
10 COCHIN	..
<b>DISTRICT TOTAL</b>	<b>7,521</b>

(BORASSUS FLABELLIFORMIS)

No. XII

OF THE  
MALABAR DISTRICT

SCALE 15 MILES = 1 INCH



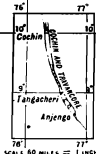
CHAP. IV  
SECTION (B)  
PARA 314 (A)

AREA UNDER CULTIVATION MARKED THUS.

**TALUK ACREAGES**

Taluk	ACRES
1 CHIRAKKAL	"
2 KOTTAYAM	"
3 KURUMBRANAD	"
4 WYNAD	"
5 CALICUT	"
6 ERNAD	"
7 WALLUVANAD	"
8 PALGHAT	"
9 PONNANI	"
10 COCHIN	"
<b>DISTRICT TOTAL</b>	<b>_____</b>

NO SUFFICIENTLY  
RELIABLE STATISTICS  
ARE TO BE HAD FOR  
AREA MARKED AS  
APPROXIMATELY CORRECT.



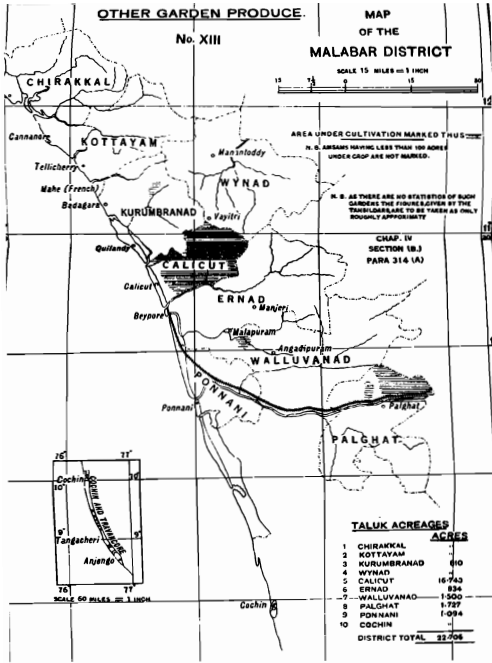
SCALE 60 MILES = 1 INCH

OTHER GARDEN PRODUCE.

No. XIII

MAP  
OF THE  
MALABAR DISTRICT

SCALE 15 MILES = 1 INCH



AREA UNDER CULTIVATION MARKED THUS  
N. B. AREAS HAVING LESS THAN 100 ACRES  
UNDER CROP ARE NOT MARKED.

N. B. AS THERE ARE NO STATISTICS OF SUCH  
GARDENS THE FIGURES GIVEN BY THE  
TALUKDARS ARE TO BE TAKEN AS ONLY  
ROUGHLY APPROXIMATE

CHAP. IV  
SECTION 18.J  
PARA 314 (A)



SCALE 60 MILES = 1 INCH

TALUK ACREAGES

	<u>ACRES</u>
1 CHIRAKKAL	..
2 KOTTAYAM	..
3 KURUMBRANAD	610
4 WYNAD	..
5 CALICUT	16,743
6 ERNAD	834
7 WALLUVANAD	1,500
8 PALGHAT	1,727
9 PONNANI	1,094
10 COCHIN	..
<b>DISTRICT TOTAL</b>	<b>22,706</b>